




Imagery ©2025 Landsat / Copernicus, Imagery ©2025 TerraMetrics, Map data ©2025 Google 2 mi


 This route has restricted usage or private roads.
Lake Wales
Florida

 1. Head west on E Central Ave toward 5th St
5 sec (95 ft)


Drive along US-27 S
40 min (33.3 mi)

 2. Turn left at the 1st cross street onto FL-17 S/5th St

2.1 mi

 3. At the traffic circle, take the 1st exit onto Hunt Brothers Rd

0.8 mi

 4. Turn left onto US-27 S

19.4 mi

 5. Turn left onto County Rd 17A W/Truck Route

1.9 mi


 6. Continue straight onto E Old Bombing Range Rd

1.1 mi

 7. Turn left onto E Old Bombing Range Rd/Ward Rd

 Continue to follow E Old Bombing Range Rd

3.6 mi

 8. Turn left onto County Rd 64

 Partial restricted usage road

4.4 mi

Take Kissimmee Rd to your destination in River Ranch

- 43 min (18.7 mi)
- ↶

9. Turn left

⚠

Restricted usage road

440 ft
- ↷

10. Turn right at the 1st cross street onto Wainwright Way

⚠

Restricted usage road

0.6 mi
- ↶

11. Slight left onto Kissimmee Rd

⚠

Restricted usage road

10.0 mi
- ↶

12. Turn left onto Bubba

⚠

Restricted usage road

2.4 mi
- ↶

13. Keep left

⚠

Restricted usage road

1.1 mi
- ↷

14. Turn right

⚠

Restricted usage road

0.9 mi
- ↶

15. Turn left

⚠

Restricted usage road

3.5 mi

Florida

Live traffic

Fast

Slow